













PROVINCIAL PLANNING AND DEVELOPMENT OFFICE

POPULATION CHANGE
Census Years: 2010-2015

Municipality of SAN MIGUEL

LEGEND

-  Municipal Boundary
 -  Barangay Boundary
 -  National Road
 -  Provincial Road
 -  Municipal Road
 -  Barangay Road
 -  NIA Access Road
- Population Change 2010-2015**
-  Decreased by 100 to 200
 -  Decreased by up to 100
 -  Increased by up to 100
 -  Increased by 100 to 200
 -  Increased by over 200

- NOTES:**
1. Boundaries based on data used for the Comprehensive Land Use Plan (CLUP)
 2. Rivers and Creeks digitized by PPDO ITS/GIS Unit from National Mapping and Resource Information Authority (NAMRIA) Topographic Map 1993 edition, scaled at 1:50,000
 3. Roads from the Municipal Roads Database acquired through the CRID project
 4. Population Change computed using Population data from Philippine Statistics Authority
 5. This map is not authoritative, subject to ground verification, and for indicative use only

